




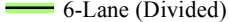


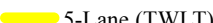
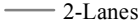
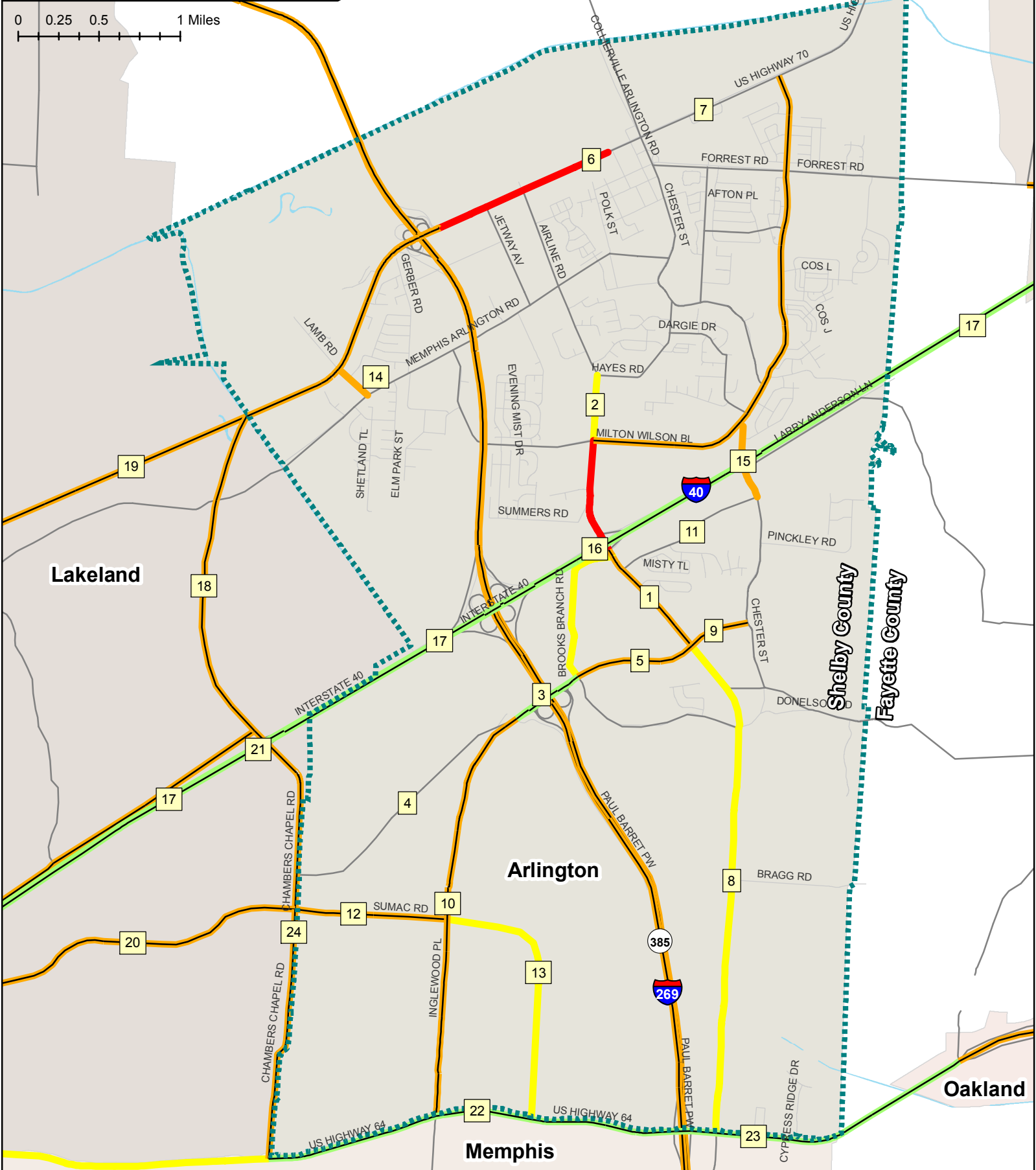
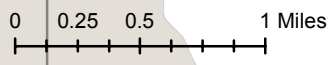


Legend

-  Study Area
-  Bodies of Water
- Roadway Laneage**
-  7-Lane (TWLT)
-  6-Lane (Undivided)
-  Project ID
-  6-Lane (Divided)
-  4-Lane (Undivided)
-  4-Lane (Divided)
-  5-Lane (TWLT)
-  2-Lanes

Arlington Major Road Plan

Town of Arlington Major Road Plan



Oakland